

Kingsford to Randwick cable project - preferred route

Preferred cable route

There are a large number of existing utility services under streets in the Eastern Suburbs so the available routes for new ones are limited.

The new cables would be installed under local roads between our substations in Kingsford and Randwick.

From the Randwick substation, the preferred route would run south along St Marks Road to Oswald Street, east to Courland Street and south to Dolphin Street.

At Dolphin Street, the route would travel south along St Luke Street and Dudley Street to Howard Street, crossing Coogee Bay Road.




From Howard Street, the cables would run south along Canberra Street and west along Bundock Street and Sturt Street, crossing Avoca Street, to Anzac Parade.

The cables would cross Anzac Parade into Hayward Street and Anderson Street where they would connect into the Kingsford substation.

The project would also involve horizontal drilling (boring) under Alison Road in Randwick, at the St Mark's Road intersection.

Work to retire the existing 132,000 volt cables would involve some work in Moore Park and Waterloo.

Legend

-  Substation
-  Preferred cable route
-  Proposed underbore

